







Key

-  Proposed Development Boundary
-  Site View Location
-  National Cycle Route
-  Public Right of Way

© Amalgam Landscape 2020
 This drawing may not be reproduced in whole or in part without written permission from Amalgam Landscape

Scale 1:8000 @ A3


0 200 400m



Drawn : PS	Checked : AJW
Ref : P0345	Revision : 000
Date : 15/04/2020	

Site Analysis
 Figure 8.1

Rush Wall Solar Park



T. 01275 627077
 E. info@amalgamlandscape.co.uk
 W. www.amalgamlandscape.co.uk